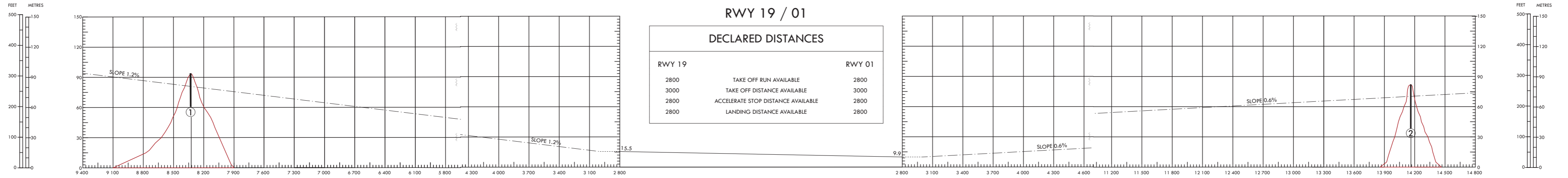
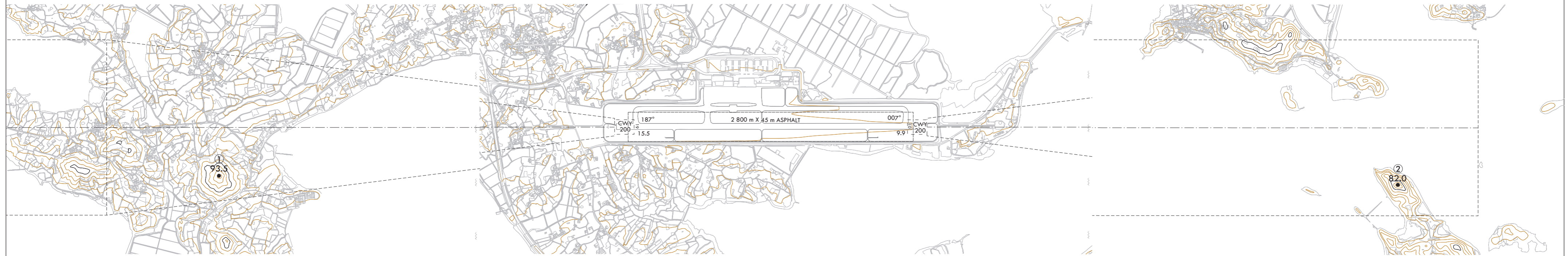


MAGNETIC VARIATION 8° W-2020



VERTICAL SCALE 1:1 400



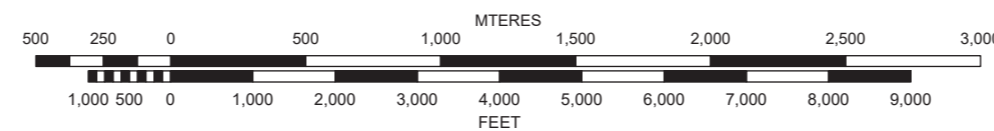
| ITEM | SYMBOL | |
|--------------------------------------|--------|----------------------------|
| | Plan | Profile |
| Tree or shrub | ✳ | Identification number ① |
| Pole tower spire antenna etc | ⊙ | |
| Building or large structure | ■ | |
| Railroad | —+—+— | |
| Transmission line or overhead cable | — — — | |
| Natural high point(Peak or Mountain) | ● | |
| Terrain penetrating obstacle plane | ○ | ○ |
| Clearway(CWY) | □ | □ |

| OBSTACLES | | | | | |
|-----------|--------------------|------------------|------------|--------------------|------|
| NR | COORDINATES(WGS84) | | ELEV(AMSL) | ITEM | NOTE |
| 1 | 35° 03' 12.5 "N | 126° 22' 47.1 "E | 93.5 | Natural high point | |
| 2 | 34° 52' 33.6 "N | 126° 22' 47.6 "E | 82.0 | Natural high point | |

ORDER OF ACCURACY

HORIZONTAL 5.0m
 VERTICAL 0.5m

HORIZONTAL SCALE 1 : 14 000



| AMENDMENT RECORD | | |
|------------------|------|------------|
| NR | DATE | ENTERED BY |
| | | |