

AERODROME OBSTACLE CHART - ICAO
TYPE - A (OPERATING LIMITATIONS)

DAEGU / Daegu Intl

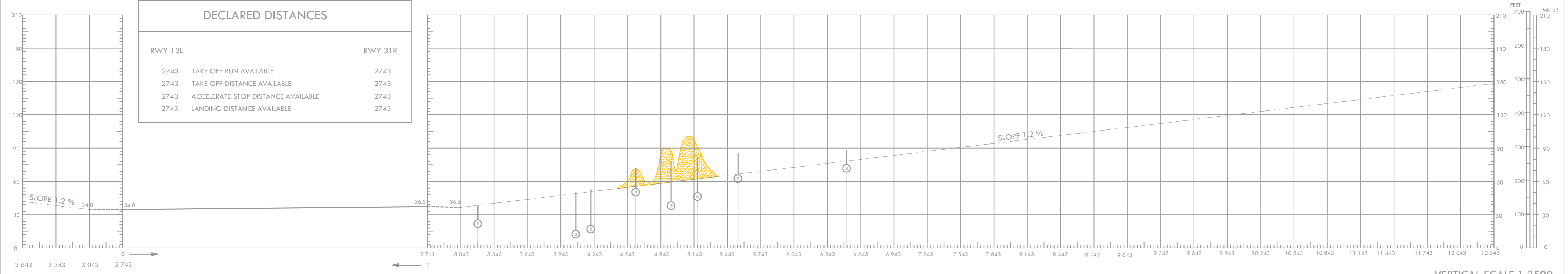
DIMENSIONS AND ELEVATIONS IN METER

MAGNETIC VARIATION 8° W - 2016

RWY 13L / 31R

DECLARED DISTANCES

RWY 13L	RWY 31R
2743 TAKE OFF RUN AVAILABLE	2743
2743 TAKE OFF DISTANCE AVAILABLE	2743
2743 ACCELERATE STOP DISTANCE AVAILABLE	2743
2743 LANDING DISTANCE AVAILABLE	2743

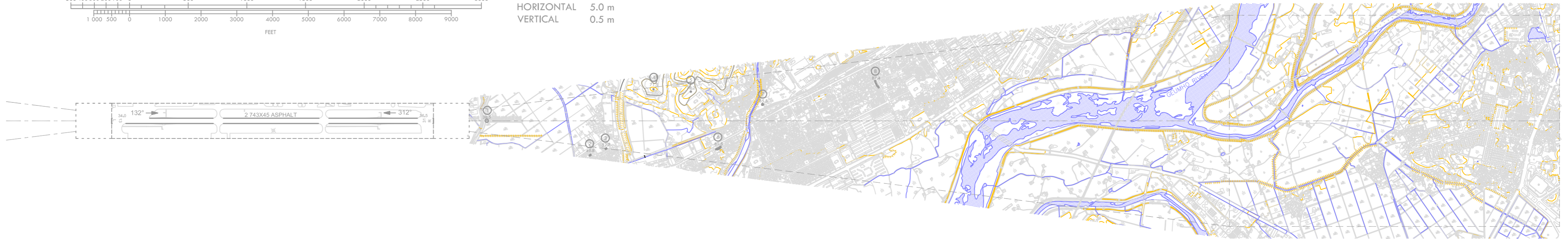
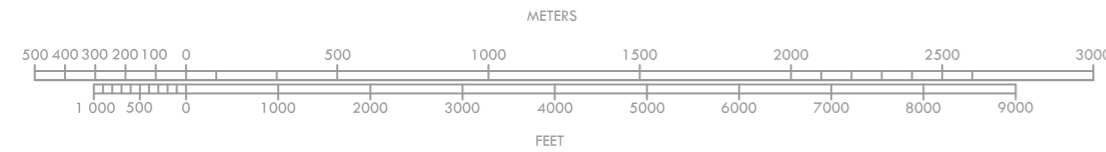


VERTICAL SCALE 1:2500

HORIZONTAL SCALE 1:25000

ORDER OF ACCURACY

HORIZONTAL 5.0 m
VERTICAL 0.5 m



ITEM	SYMBOL	
	PLAN	PROFILE
TREE OR SHRUB	*	Identification number
POLE TOWER SPIRE ANTENNA ETC	o	
BUILDING OR LARGE STRUCTURE	•	
RAILROAD	—+—+—	o
TRANSMISSION LINE OR OVERHEAD CABLE	—+—+—	
PEAK OR MOUNTAIN	•	
TERRAIN PENETRATING OBSTACLE PLANE	⬭	⬭

OBSTACLES					
NO	COORDINATES(WGS-84)		ELEV(AMSL)	ITEM	NOTE
1	35°53'07.03" N	128°40'33.83" E	38.52	landing light	
2	35°52'43.09" N	128°40'56.32" E	49.79	building	
3	35°52'42.10" N	128°41'02.02" E	52.66	building	
4	35°52'48.31" N	128°41'26.71" E	71.49	peak	
5	35°52'41.93" N	128°41'36.71" E	78.18	peak	
6	35°52'24.82" N	128°41'33.84" E	81.46	building	
7	35°52'27.97" N	128°41'54.09" E	85.48	building	
8	35°52'14.58" N	128°42'30.00" E	87.41	building	

AMENDMENT RECORD		
NO	DATE	ENTERED BY

AERODROME OBSTACLE CHART - ICAO
TYPE - A (OPERATING LIMITATIONS)

DAEGU / Daegu Intl

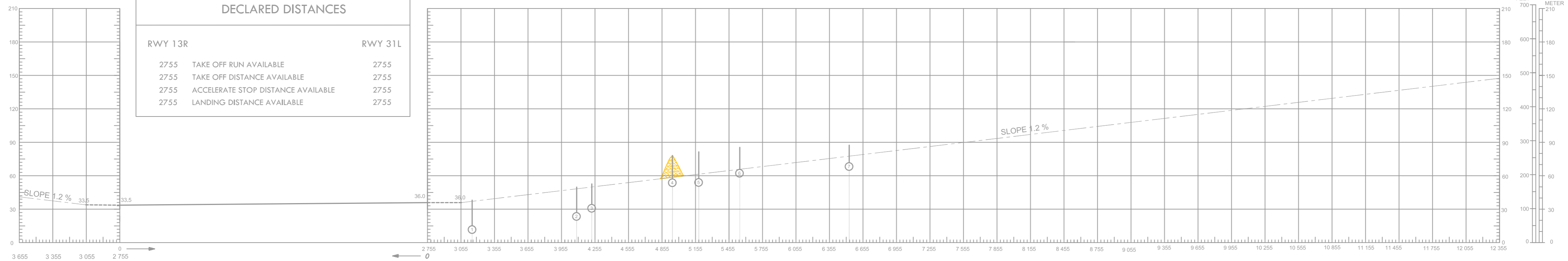
DIMENSIONS AND ELEVATIONS IN METER

MAGNETIC VARIATION 8° W - 2016

RWY 13R / 31L

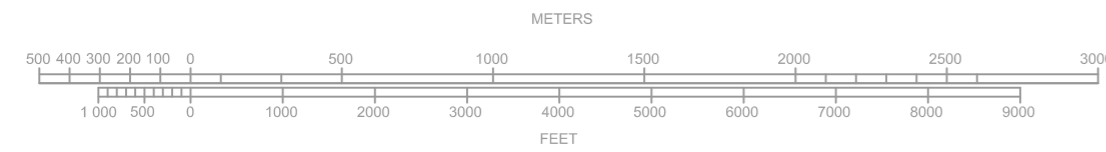
DECLARED DISTANCES

RWY 13R		RWY 31L	
2755	TAKE OFF RUN AVAILABLE	2755	
2755	TAKE OFF DISTANCE AVAILABLE	2755	
2755	ACCELERATE STOP DISTANCE AVAILABLE	2755	
2755	LANDING DISTANCE AVAILABLE	2755	



VERTICAL SCALE 1:2500

HORIZONTAL SCALE 1:25000



ORDER OF ACCURACY

HORIZONTAL 5.0 m
VERTICAL 0.5 m



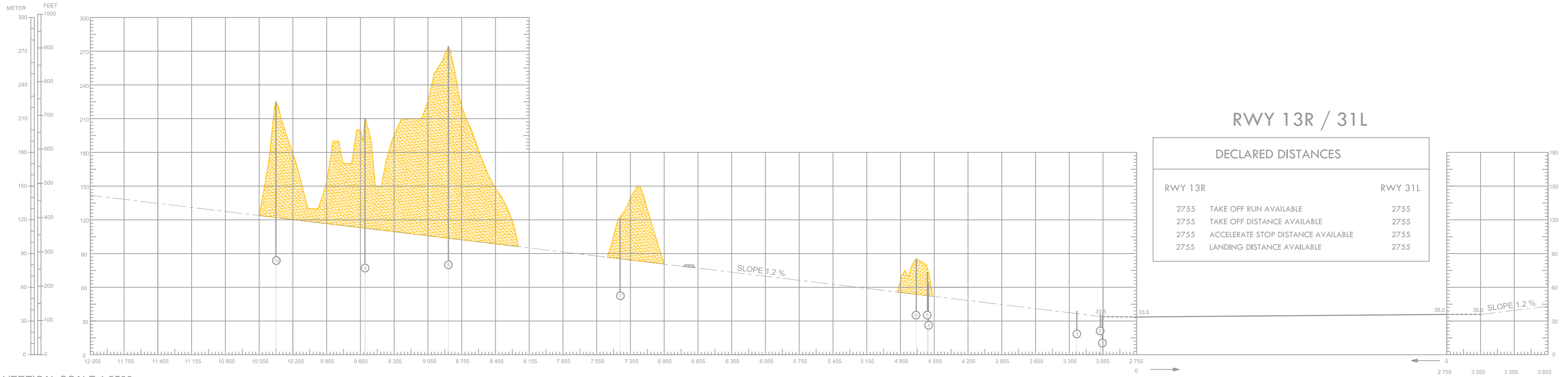
LEGEND		
ITEM	SYMBOL	
	Plan	Profile
Tree or shrub	*	
Pole tower spire antenna etc	o	
Building or large structure	■	
Railroad	—+—+—	
Transmission line or overhead cable	—+—+—	
Peak or Mountain	•	
Terrain penetrating obstacle plane		

OBSTACLES					
NO	COORDINATES(WGS-84)		ELEV(AMSL)	ITEM	NOTE
1	35°53'03.41" N	128°40'28.18" E	38.10	building	
2	35°52'43.09" N	128°40'56.32" E	49.79	building	
3	35°52'42.10" N	128°41'02.02" E	52.66	building	
4	35°52'41.93" N	128°41'36.71" E	78.18	peak	
5	35°52'24.83" N	128°41'33.76" E	81.46	building	
6	35°52'27.97" N	128°41'54.09" E	85.48	building	
7	35°52'14.38" N	128°42'29.99" E	87.44	building	

AMENDMENT RECORD		
NO	DATE	ENTERED BY

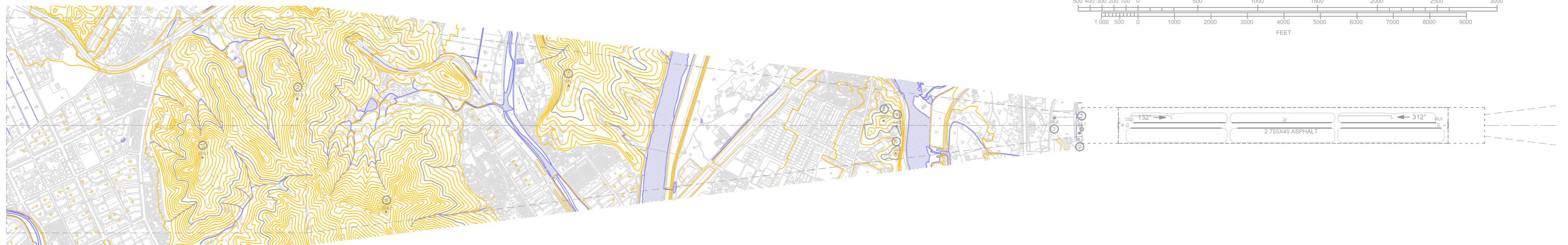
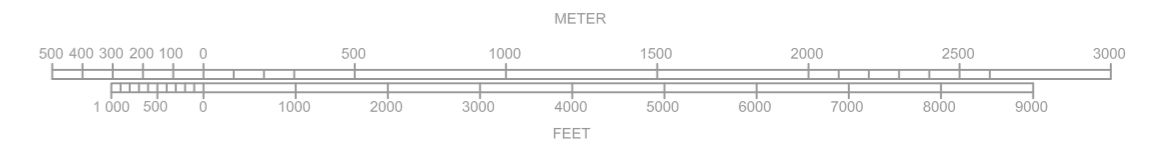
Change : Information of magnetic variation.

MAGNETIC VARIATION 8° W - 2016



VERTICAL SCALE 1:2500

HORIZONTAL SCALE 1:25000



ITEM	SYMBOL	
	Plan	Profile
Tree or shrub	*	Identification number
Pole tower spire antenna etc	o	
Building or large structure	■	Identification number
Railroad	—+—+—	
Transmission line or overhead cable	—	Identification number
Peak or Mountain	•	
Terrain penetrating obstacle plane	○	■

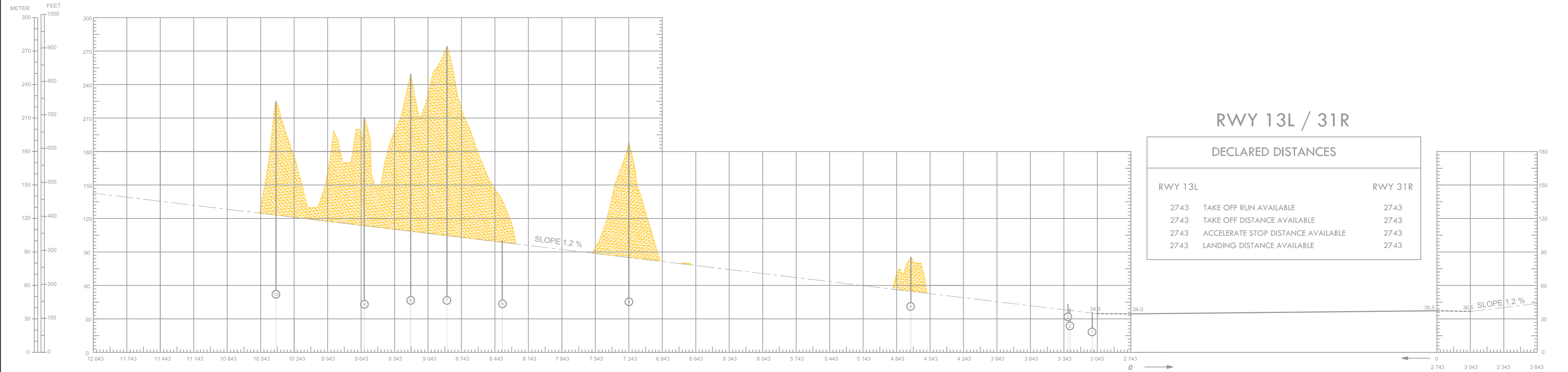
OBSTACLES					
NO	COORDINATES(WGS-84)		ELEV(AMSL)	ITEM	NOTE
1	35°54'06.89" N	128°38'34.37" E	35.08	landing light	
2	35°54'06.36" N	128°38'33.04" E	36.01	building	
3	35°54'13.57" N	128°38'28.96" E	38.82	building	
4	35°54'35.78" N	128°37'43.90" E	64.20	building	
5	35°54'29.81" N	128°37'38.55" E	72.91	peak	
6	35°54'38.94" N	128°37'41.36" E	85.31	peak	
7	35°55'34.83" N	128°36'21.12" E	121.14	peak	
8	35°55'34.30" N	128°35'07.09" E	274.19	peak	
9	35°56'13.22" N	128°35'03.83" E	210.34	peak	
10	35°56'14.47" N	128°34'26.73" E	225.06	peak	

ORDER OF ACCURACY

HORIZONTAL 5.0 m
VERTICAL 0.5 m

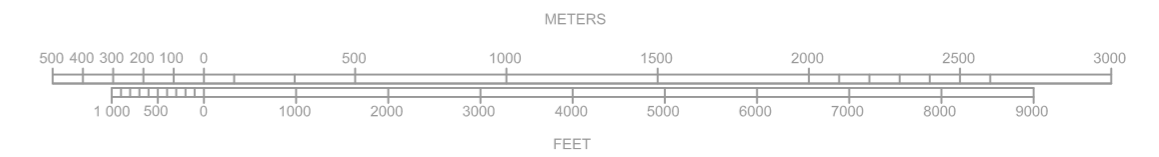
AMENDMENT RECORD		
NO	DATE	ENTERED BY

MAGNETIC VARIATION 8° W - 2016



VERTICAL SCALE 1:2500

HORIZONTAL SCALE 1:25000



LEGEND		
ITEM	SYMBOL	
	Plan	Profile
Tree or shrub	*	Identification number
Pole tower spire antenna etc	o	
Building or large structure	■	Identification number
Railroad	—+—+—+—	
Transmission line or overhead cable	—	Identification number
Peak or Mountain	•	
Terrain penetrating obstacle plane	⬢	⬢

OBSTACLES					
NO	COORDINATES(WGS-84)		ELEV(AMSL)	ITEM	NOTE
1	35°54'12.04" N	128°38'37.31" E	35.60	landing light	
2	35°54'13.57" N	128°38'28.96" E	38.82	building	
3	35°54'17.21" N	128°38'31.12" E	42.87	light	
4	35°54'38.94" N	128°37'41.36" E	85.31	peak	
5	35°55'44.08" N	128°36'33.88" E	187.87	peak	
6	35°55'55.89" N	128°35'49.02" E	100.15	peak	
7	35°55'34.30" N	128°35'07.09" E	274.19	peak	
8	35°55'41.87" N	128°34'57.73" E	249.32	peak	
9	35°56'13.22" N	128°35'03.83" E	210.34	peak	
10	35°56'14.47" N	128°34'26.73" E	225.06	peak	

ORDER OF ACCURACY

HORIZONTAL 5.0 m
VERTICAL 0.5 m

AMENDMENT RECORD		
NO	DATE	ENTERED BY